DO NOT SCALE

GENERAL NOTES

1. ALL DIMENSIONS ARE IN MILLIMETRES UNLESS NOTED OTHERWISE
2. ONLY WRITTEN DIMENSIONS SHALL BE USED. NO DIMENSIONS SHALL BE SCALED FROM THE DRAWINGS
3. ALL LEVELS ARE IN METRES AND ARE TO MALIN HEAD DATUM
4. ALL COORDINATES ARE IN METRES AND ARE TO IRISH TRANSVERSE MERCATOR
5. DRAWINGS ARE TO BE READ IN CONJUNCTION WITH THE SPECIFICATION
6. THIS DRAWING IS TO BE USED ONLY FOR THE PURPOSES OF THE PLANNING APPLICATION AND IS SUBJECT TO DETAILED DESIGN

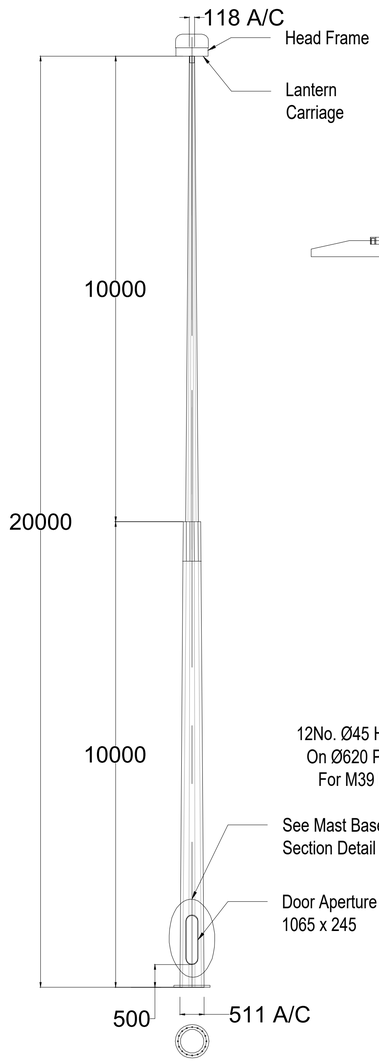

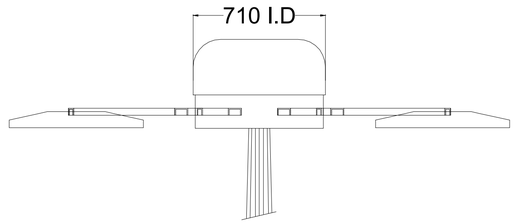

FRONT VIEW OF LANTERN CANOPY

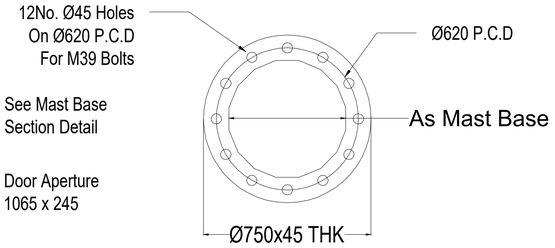

FLANGE DETAILS

DETAIL

20 METER HIGHMAST

Rev	Description	By	Date	Chk'd	Auth
0	ISSUED FOR PLANNING	RRT	12/03/26	SR	AJB

AtkinsRéalis
DUBLIN | CORK | GALWAY | DUNDALK
ATKINS HOUSE,150 AIRSIDE BUSINESS PARK,
SWORDS, DUBLIN, K67 K5W4.
Tel : +353 1 810 8000
Email : info.ie@atkinsréalis.com

Client: Bord Gáis Energy

Project: CASHLA PEAKER PLANT 220KV SUBSTATION AND GRID CONNECTION
Rathmorrissy, Polinagroagh, Moanbaun, Castlelambert, Knocknacreeva, Caraunduff, Caherbriskaun, Lisheenkyle East, Barrettspark, Cashla, Athenry, Co. Galway.

Purpose: PLANNING

Title: PROPOSED SITE LIGHTING DETAILS

Original Scale	Design/Drawn	Checked	Authorised
NTS	RRT	SR	AJB
	Date 12/03/26	Date 12/03/26	Date 12/03/26

Status	Drawing Number	Rev
A2	PEK3-ATK-ZZ-ZZ-DR-EE-901303	0

P:\EIDAR\Project-Data\01\14483\6_Dwgs-Graphics\61_AutoCad\PEK3-ATK-ZZ-ZZ-DR-EE-901303.dwg

RTEXT: file open error